




Agricultural Science Center at Clovis
College of Agricultural, Consumer and Environmental Sciences

**New Mexico State University
Agricultural Science Center at Clovis, NM
Wind Monitoring Project**

**MONTHLY WIND PERFORMANCE REPORT
April 2012**



Site Location: Clovis, New Mexico
Latitude: 34.606075 ° N
Longitude: -103.301602 ° W
Altitude: 1363 meters



**New Mexico State University
Agricultural Science Center at Clovis**

**Wind Monitoring Project
Monthly Performance Report
April 2012**

Prepared for:

New Mexico State University Agricultural Science Center at Clovis
2346 State Road 288
Clovis, NM 88101-9998

Rex Kirksey
email: rkirksey@ad.nmsu.edu
(575) 985-2292

Bryan Niece
email: bryanasc@nmsu.edu
(575) 985-2292

Prepared by:

Bryan Niece
Senior Research Assistant
New Mexico State University
Agricultural Science Center at Clovis
2346 State Road 288
Clovis, NM 88101-9998

TABLE OF CONTENTS
Wind Monitoring Report
50 Meter Tower

	Page
Executive Summary	1
Wind Monitoring Method Description	2
Summary Report	3
Monitoring at 50 meters	
Frequency Distribution 1 (50m)	4
Wind Speed 1 – 50m Hourly Average Graph 1	5
Wind Speed 1 – 50m Hourly Average Table 1	6
Frequency Distribution 2 (50m)	7
Wind Speed 2 – 50m Hourly Average Graph 2	8
Wind Speed 2 – 50m Hourly Average Table 2	9
Wind Direction Rose Graph (50m)	10
Monitoring at 40 meters	
Frequency Distribution 3 (40m)	11
Wind Speed – 40m Hourly Average Graph 3	12
Wind Speed – 40m Hourly Average Table 3	13
Wind Direction Rose Graph (40m)	14
Monitoring at 30 meters	
Frequency Distribution 4 (30m)	15
Wind Speed – 30m Hourly Average Graph 4	16
Wind Speed – 30m Hourly Average Table 4	17
Temperature Monitoring	
Hourly Average Graph (Ambient Temperature C°)	18
Hourly Average Table (Ambient Temperature C°)	19
Estimated Energy Production	20

Executive Summary

This report provides the monthly wind performance summary for **April 2012** of the 50 m Wind Met-Tower at the New Mexico State University Agricultural Science Center at Clovis. The site is located at the Center's facility area which has flat agricultural landscape that includes grass, crops, and bare soil. The wind met-tower is installed at coordinates 34.606075° N and -103.301602° W at an altitude of 1363 meters.

Wind speed and direction monitoring are conducted at three heights: 50 m, 40 m, and 30 m. The **average wind speed** for the month of **April** at the highest level (50 m height) was found to be **8.0 m/s** with **average temperatures** around **16.8° C**, while the predominant **wind direction** was from the **West**.

Based on the average wind speed results, an approximation of energy production is conducted using a GE1.5 MW wind turbine for the sole purpose of estimating how much energy the site would yield if a turbine were to be installed. Any other turbine size and manufacturer could have been selected depending on preference and appropriateness. The **estimated energy production** for the month of **April** was approximately **568,839 kWh**. Power output was approximated based on the manufacturer's turbine power curve at 65 m hub height.

Graphs and figures in this report are for **30-day** periods from **April 1-30, 2012**.

Wind Monitoring Method description

The NRG Symphonie data logger is an internet ready, ultra-low power microprocessor-controlled data logging system specifically designed for the wind energy industry. The Symphonie logger has a fixed averaging interval of 10 minutes. Each of the 12 channels' averages, standard deviations, minimum and maximum values are calculated from continuous 2 second data samples. Data intervals are calculated every 10 minutes, time stamped with the beginning time of each interval and written to the MultiMedia Card (MMC) at the top of each hour. Symphonie Data Retriever (SDR) software is then used to process raw data files stored on the computer from an MMC.

Date of receipt of the raw data:

April 30, 2012

Dates of the performance of the monitoring:

April 1-30, 2012

Test description page(s):

Description of wind monitoring items: The 50-m met tower has four "1900 NRG #40C Calibrated Anemometers;" at 50, 40, and 30 meters; two "1904 NRG #200P Wind Direction Vane 10K" at 50 and 40 meters, as well as one "1906-NRG #110S Temperature Sensor with Radiation Shield". Data Symphonie NRG Logger.

Mnfg:	NGR Systems
Models:	Anemometers: 1900-NRG #40 Wind Direction Vane: 1904-NRG #200P Temperature Sensor: 1906-NRG #110S Data logger: Symphonie NRG Logger

Conditions of the wind monitoring items: ***Working as specified***

Monitoring dates: April 1-30, 2012

Location of Monitoring: The place is an open space of about 2 acres located approximately 200 yards to the south from the Agricultural Science Center at Clovis's main building complex. There are obstacles (buildings, trees, etc) which can affect both, wind speed or wind direction sampling.

Monitoring Plan Description: The Symphonie logger has a fixed averaging interval of 10 minutes. Each of the 12 channels' averages, standard deviations, minimum and maximum values are calculated from continuous 2 second data samples. Data intervals are calculated every 10 minutes, time stamped with the beginning time of each interval and written to the MultiMedia Card (MMC) at the top of each hour.

This wind monitoring report shall not be reproduced except in full, without written approval of New Mexico State University Agricultural Science Center at Clovis.

Site Information:

Project: wind monitoring

Location: clovis nm

Elevation: 1365 m

Sensor Information:

1 wind speed 1 50m, m/
 2 wind speed 2 50m, m/
 3 wind speed 3 40m m/s
 4 windspeed 4 30m, m/s
 5 No Sensor
 6 No Sensor

7 #200P Wind Vane
 8 #200P Wind Vane
 9 NRG 110S Temp, C
 10 No Sensor
 11 No Sensor
 12 No Sensor

April 2012**Summary Report**

SITE 0001

NMSU ASC at Clovis

Channel	1	2	3	4			7	8	9			
Height	50 m	50m	40m	30 m			50 m	40 m	3 m			
Units	m/s	m/s	m/s	m/s			deg	deg	C			
Intervals with Valid Data	4320	4320	4320	4320			4320	4320	4320			
Average Filtered Data	8.06	7.95	7.71	7.41			223.62	220.29	16.75			
Average for All Data	8.06	7.95	7.71	7.41			223.62	220.29	16.75			
Min Interval Average	0.4	0.4	0.4	0.4					-1.8			
Date of Min Interval	4/6/2012	4/6/2012	4/6/2012	4/6/2012					4/4/2012			
Time of Min Interval	10:20:00 PM	10:20:00 PM	10:20:00 PM	10:20:00 PM					2:00:00 AM			
Max Interval Average	24	23.2	22.7	22.1					35.5			
Date of Max Interval	4/15/2012	4/14/2012	4/15/2012	4/15/2012					4/25/2012			
Time of Max Interval	1:10:00 AM	2:20:00 PM	1:10:00 AM	1:10:00 AM					2:20:00 PM			
Average Interval SD	0.87	0.89	0.88	0.87			8.51	8.76	0.11			
Min Sample	0.4	0.4	0.4	0.4					-2			
Date of Min Sample	4/2/2012	4/2/2012	4/2/2012	4/2/2012					4/4/2012			
Time of Min Sample	8:00:00 AM	8:10:00 AM	7:20:00 AM	8:30:00 AM					2:00:00 AM			
Max Sample	30.3	30.6	29.9	28.8					35.9			
Date of Max Sample	4/14/2012	4/14/2012	4/14/2012	4/14/2012					4/25/2012			
Time of Max Sample	2:00:00 PM	2:00:00 PM	2:00:00 PM	5:20:00 PM					1:10:00 PM			
Average Interval TI	0.13	0.13	0.13	0.13								
Wind Speed Direction							SW	SW				

Site Information:

Project: wind monitoring
Location: clovis nm
Elevation: 1365 m

Sensor on channel 1:

wind speed 1 50m, m/
Height: 50 m
Serial #: 51179

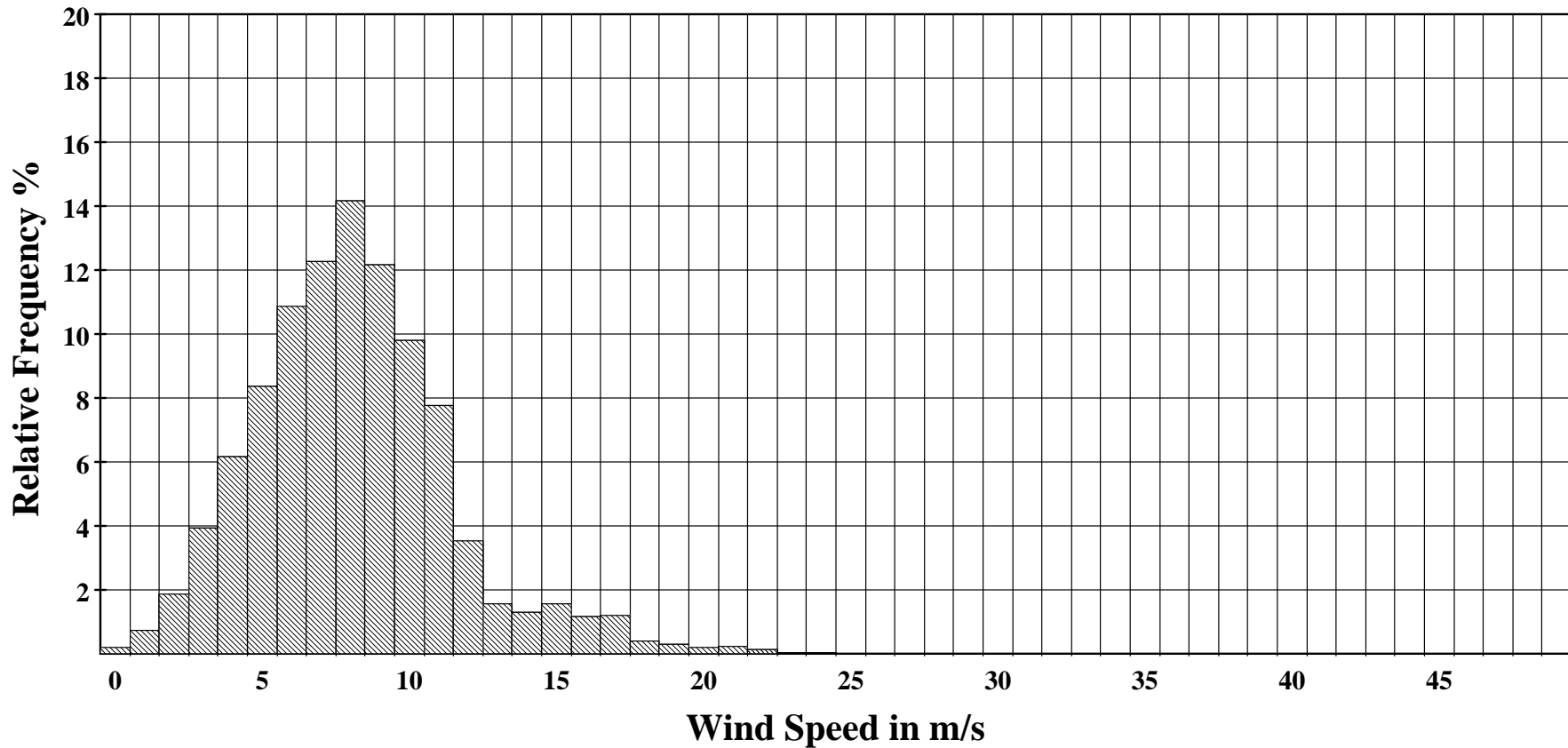
April 2012

Frequency Distribution Ch 1

SITE 0001

NMSU ASC at Clovis

Frequency Distribution



Site Information:

Project: wind monitoring
Location: clovis nm
Elevation: 1365 m

Sensor on channel 1:

wind speed 1 50m, m/
Height: 50 m
Serial #: 51179

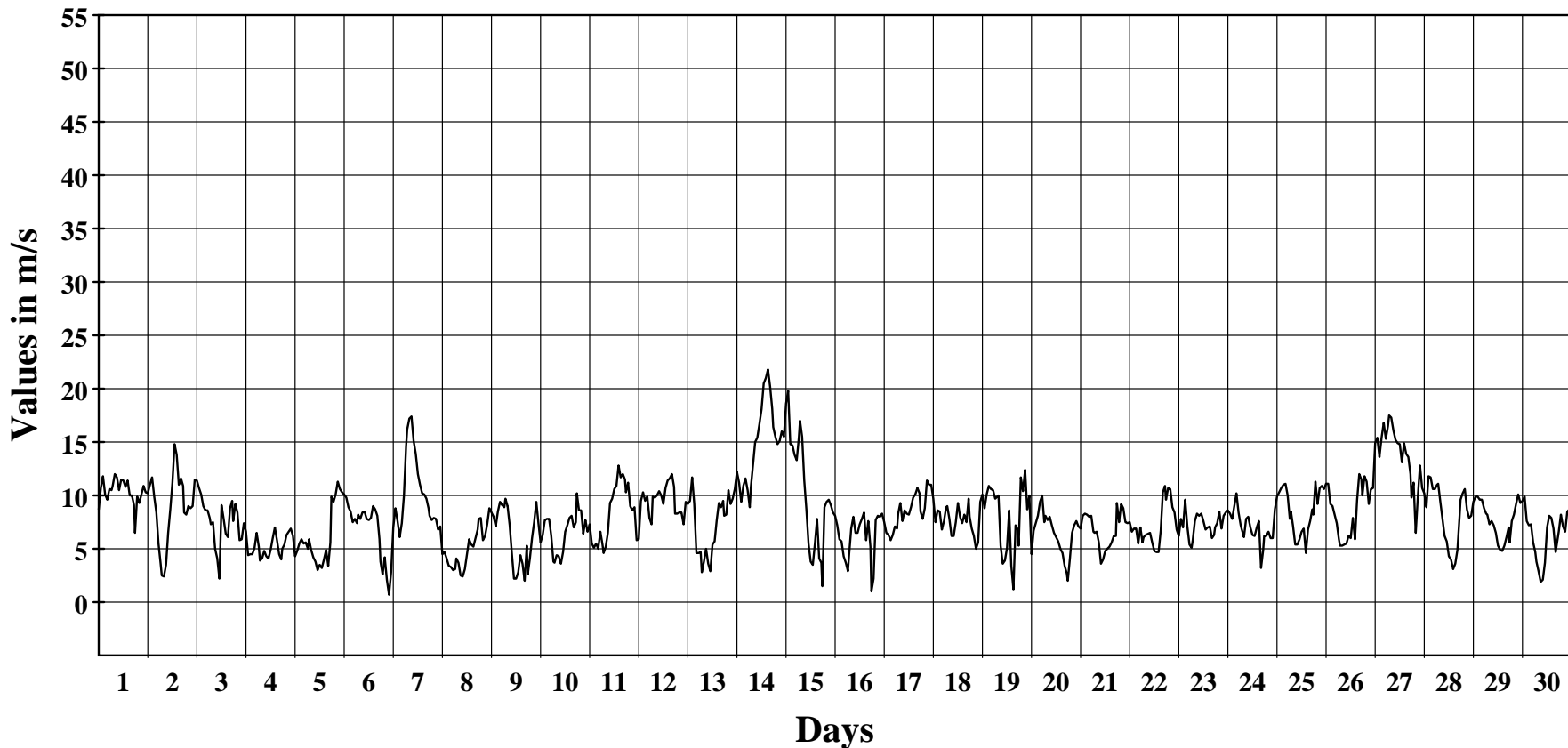
April 2012

Hourly Averages Graph Ch 1

SITE 0001

NMSU ASC at Clovis

Average Hourly Values



Average Value: 8.1

Site Information:

Project: wind monitoring

Location: clovis nm

Elevation: 1365 m

Sensor on channel 1:

wind speed 1 50m, m/

Height: 50 m Units: m/s

Serial #: 51179

April 2012**Hourly Averages Table Ch 1**

SITE 0001

NMSU ASC at Clovis

Day	Hour																							AVG	
	0	1	2	3	4	5	6	7	8	9	10	11	12	13	14	15	16	17	18	19	20	21	22		23
1	8.7	10.7	11.8	10.1	9.6	10.6	10.5	10.9	12.0	11.7	10.5	11.5	11.4	10.8	11.4	10.0	10.0	9.1	6.5	9.9	9.3	10.1	10.9	10.3	10.3
2	10.2	11.0	11.7	9.9	8.4	5.5	3.6	2.5	2.4	3.5	6.5	8.7	11.2	14.8	13.8	11.0	11.6	10.9	8.4	8.2	9.0	8.8	9.0	11.5	8.8
3	11.4	10.7	10.1	9.0	8.6	8.6	7.9	7.3	7.5	5.0	4.1	2.2	9.1	7.8	6.4	6.1	8.8	9.5	7.6	9.2	8.4	5.8	5.9	7.4	7.7
4	6.6	4.4	4.5	4.5	5.1	6.5	5.2	3.9	4.1	4.8	4.3	4.1	4.9	6.0	7.0	5.8	4.5	4.0	5.0	5.4	6.3	6.6	6.9	6.2	5.3
5	4.3	4.8	5.5	5.9	5.5	5.6	5.0	5.9	4.9	4.2	3.8	3.0	3.5	3.2	4.0	4.9	3.4	5.6	9.9	9.4	10.1	11.3	10.6	10.3	6.0
6	10.1	9.8	8.9	8.5	7.5	7.8	7.4	8.2	7.8	8.4	8.5	7.8	7.7	7.9	9.0	8.7	8.1	5.9	3.8	2.6	4.2	2.1	0.7	2.8	6.8
7	7.0	8.8	7.6	6.1	7.4	10.0	14.6	16.2	17.2	17.4	15.1	13.9	12.0	11.0	10.2	10.1	9.7	8.8	8.1	7.7	7.9	7.8	6.8	7.1	10.4
8	4.5	4.7	4.1	3.4	3.3	3.0	3.1	4.1	3.7	2.5	2.4	3.1	4.5	5.9	5.4	5.2	6.0	6.8	7.8	7.9	5.8	6.2	7.3	8.8	5.0
9	8.4	8.0	7.1	8.5	9.4	9.1	8.9	9.7	9.0	7.2	4.6	2.2	2.2	2.8	4.4	3.6	2.0	5.3	2.6	4.1	6.0	7.5	9.4	7.4	6.2
10	5.6	6.3	7.7	7.8	7.8	6.2	3.8	3.7	4.4	4.3	3.6	4.7	6.6	7.2	7.9	8.1	7.0	7.5	10.2	8.6	8.6	6.4	7.7	6.6	6.6
11	7.3	5.5	5.1	5.5	5.0	6.6	5.4	4.6	5.2	6.5	9.3	9.7	10.6	10.9	12.8	11.7	12.0	11.5	10.3	11.2	9.0	8.6	8.9	5.8	8.3
12	5.9	9.5	10.3	9.5	9.9	7.9	7.3	9.9	9.8	10.0	10.4	10.0	9.2	10.7	11.4	11.6	12.0	10.8	8.3	8.3	8.4	8.4	7.3	9.4	9.4
13	9.3	9.5	11.7	9.2	4.6	4.6	4.7	2.8	3.8	5.0	3.6	2.9	5.4	5.7	7.7	9.3	8.9	9.5	8.1	8.2	10.5	9.2	9.7	10.6	7.3
14	12.2	11.2	9.4	10.9	11.6	10.5	8.9	10.8	12.9	15.0	15.4	16.7	18.1	20.5	21.0	21.8	20.2	18.1	16.4	15.5	14.8	15.1	16.0	15.5	14.9
15	18.6	19.8	14.8	14.7	13.8	13.3	15.4	17.0	15.5	11.4	8.7	5.5	3.8	3.5	5.5	7.8	4.1	3.7	1.5	8.9	9.4	9.6	9.1	8.4	10.2
16	8.1	7.3	5.9	5.7	4.3	3.7	2.9	4.4	6.9	8.0	6.5	6.5	7.3	7.8	8.4	5.8	7.6	5.2	1.0	2.2	7.7	8.1	8.0	8.3	6.1
17	7.5	6.5	6.3	5.8	6.3	7.1	6.9	8.3	9.3	7.6	8.6	8.3	8.2	8.9	9.8	10.1	10.7	10.2	8.5	7.8	8.8	11.4	11.0	11.0	8.5
18	9.7	7.5	8.6	8.5	6.8	7.6	8.9	9.0	7.8	6.2	6.2	7.5	9.3	8.0	7.4	8.2	7.5	9.7	8.0	6.9	6.2	5.0	5.6	9.4	7.7
19	10.1	8.8	10.1	10.9	10.6	10.5	9.7	9.8	10.0	5.3	3.6	3.9	5.1	8.6	3.4	1.2	7.2	6.8	5.3	11.7	10.4	12.4	8.7	10.0	8.1
20	4.5	6.7	7.4	8.1	9.4	10.0	7.5	8.1	7.7	8.0	7.2	6.5	6.1	5.7	5.0	4.6	3.4	2.7	2.0	4.1	6.5	7.2	7.6	7.1	6.4
21	6.9	8.1	8.3	8.2	8.0	8.1	6.6	6.5	6.6	5.6	3.6	4.0	4.8	5.0	5.2	5.6	6.2	6.2	9.3	7.5	9.2	8.8	7.5	7.4	6.8
22	7.5	6.6	6.9	6.9	5.5	7.0	5.6	6.1	6.3	6.4	6.5	5.6	4.8	4.7	4.7	6.7	10.3	10.9	9.6	10.7	10.6	8.9	8.4	6.8	7.3
23	6.2	7.8	7.0	9.6	7.1	5.4	5.1	5.8	7.6	8.3	8.1	8.3	7.6	6.8	7.0	7.1	6.0	6.3	7.0	7.4	8.5	6.9	8.1	8.4	7.2
24	8.6	8.3	7.8	9.0	10.2	8.4	7.2	6.8	6.1	7.8	8.0	7.0	6.3	6.2	7.0	7.6	3.2	4.9	6.2	6.2	6.6	6.0	6.0	8.7	7.1
25	9.9	10.3	10.7	11.0	11.1	10.0	7.8	8.5	7.1	5.4	5.4	5.9	6.6	6.9	4.6	6.8	7.6	8.7	8.2	11.3	9.2	10.7	10.9	10.6	8.6
26	11.1	11.1	9.2	9.0	8.2	7.4	5.9	5.3	5.3	5.4	5.5	6.2	6.0	7.9	5.9	9.6	12.0	11.5	10.0	11.8	11.3	9.2	10.6	10.7	8.6
27	14.9	15.4	13.6	15.4	16.8	15.3	16.5	17.5	17.3	16.1	15.2	14.9	14.8	13.1	14.9	13.9	13.6	12.0	9.8	11.2	6.5	9.9	12.8	10.7	13.8
28	10.3	8.9	11.8	11.7	10.6	10.6	11.0	11.1	9.4	7.8	6.2	5.7	4.3	4.0	3.1	3.6	4.9	8.0	9.6	10.2	10.6	8.7	7.9	8.1	8.3
29	9.4	9.9	9.9	9.6	9.6	8.8	8.3	8.2	7.3	7.6	7.2	6.5	5.3	4.9	4.8	5.3	6.1	7.0	5.6	7.6	8.2	9.2	10.1	9.3	7.7
30	9.5	9.9	7.6	7.2	7.3	5.6	4.7	3.8	2.9	1.9	2.1	3.7	7.0	8.1	7.9	6.9	4.7	6.0	6.6	8.2	7.1	6.6	8.5	8.7	6.4
AVG	8.8	8.9	8.7	8.7	8.3	8.0	7.5	7.9	7.9	7.5	7.0	6.9	7.5	7.8	7.9	8.0	8.0	8.1	7.4	8.3	8.5	8.4	8.6	8.8	8.1

Site Information:

Project: wind monitoring
Location: clovis nm
Elevation: 1365 m

Sensor on channel 2:

wind speed 2 50m, m/
Height: 50m
Serial #: 51163

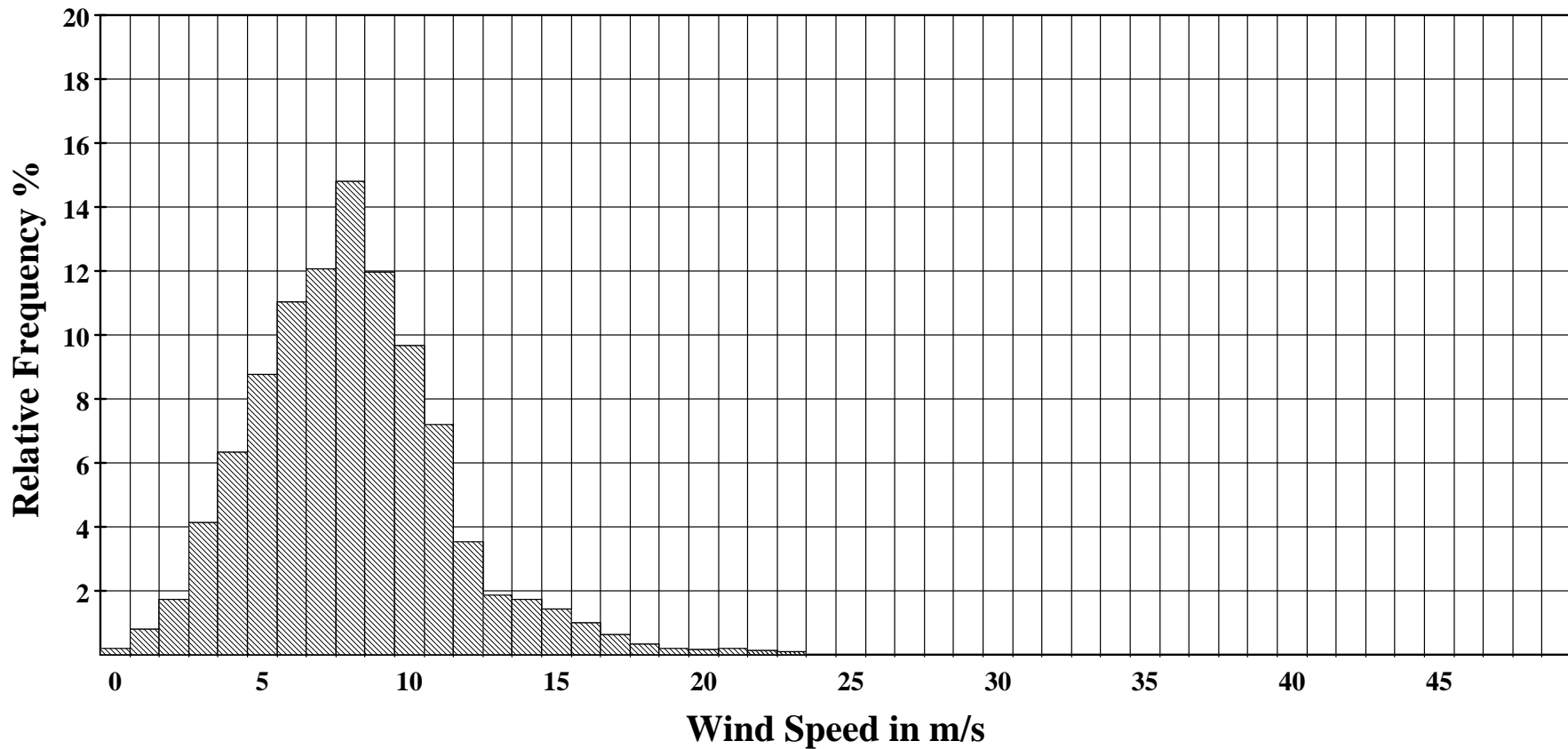
April 2012

Frequency Distribution Ch 2

SITE 0001

NMSU ASC at Clovis

Frequency Distribution



Site Information:

Project: wind monitoring
Location: clovis nm
Elevation: 1365 m

Sensor on channel 2:

wind speed 2 50m, m/
Height: 50m
Serial #: 51163

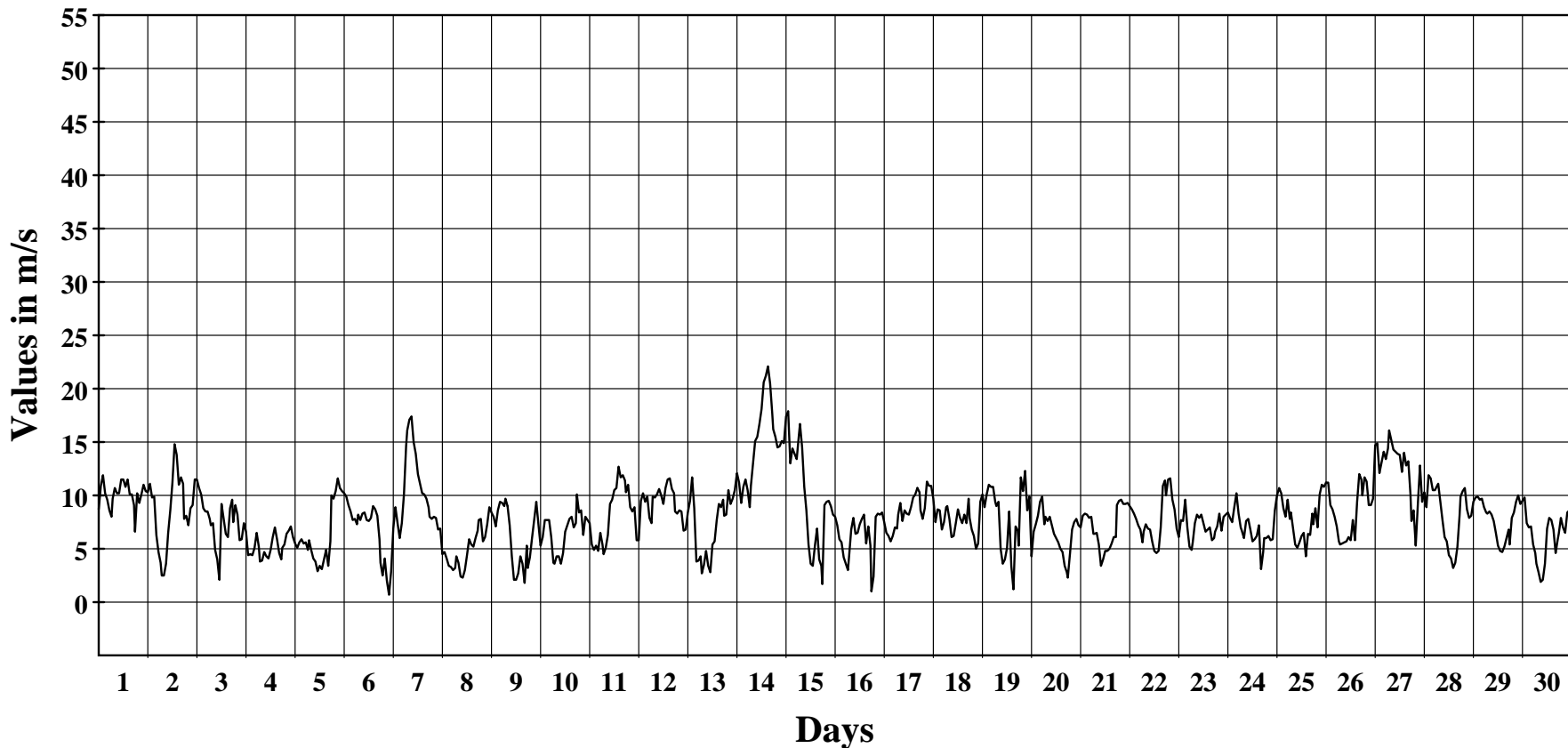
April 2012

Hourly Averages Graph Ch 2

SITE 0001

NMSU ASC at Clovis

Average Hourly Values



Average Value: 7.9

Site Information:

Project: wind monitoring

Location: clovis nm

Elevation: 1365 m

Sensor on channel 2:

wind speed 2 50m, m/

Height: 50m Units: m/s

Serial #: 51163

April 2012**Hourly Averages Table Ch 2**

SITE 0001

NMSU ASC at Clovis

Day	Hour																							AVG	
	0	1	2	3	4	5	6	7	8	9	10	11	12	13	14	15	16	17	18	19	20	21	22		23
1	8.7	10.9	11.9	10.2	9.6	8.6	8.0	9.7	10.7	10.2	10.2	11.5	11.5	10.8	11.5	10.1	10.1	9.1	6.6	10.2	9.3	10.1	11.0	10.4	10.0
2	10.3	11.1	9.8	9.9	6.3	4.7	3.7	2.5	2.5	3.6	6.5	8.6	11.2	14.8	13.8	11.0	11.7	11.1	7.8	8.1	7.2	8.8	9.1	11.5	8.6
3	11.5	10.7	10.1	8.8	8.5	8.5	7.8	7.2	7.4	4.9	4.0	2.1	9.2	7.8	6.4	6.1	8.8	9.6	7.5	9.1	8.2	5.8	5.9	7.4	7.6
4	6.6	4.4	4.5	4.4	5.1	6.5	5.2	3.8	3.9	4.7	4.3	4.1	4.9	6.1	7.0	5.9	4.6	4.0	5.1	5.4	6.4	6.7	7.1	6.1	5.3
5	5.5	5.1	5.6	5.9	5.5	5.6	4.9	5.8	4.9	4.1	3.8	2.9	3.4	3.1	4.0	4.9	3.4	5.7	10.0	9.7	10.4	11.6	10.7	10.4	6.1
6	10.2	9.9	9.1	8.5	7.7	7.8	7.3	8.2	7.7	8.3	8.4	7.7	7.6	7.9	9.0	8.7	8.1	5.9	3.7	2.5	4.1	2.0	0.7	2.9	6.8
7	6.9	8.9	7.4	6.0	7.4	10.1	14.6	16.1	17.1	17.4	15.0	13.9	12.0	11.1	10.2	10.1	9.7	8.9	8.0	7.8	8.0	7.9	6.8	6.9	10.3
8	4.5	4.7	4.1	3.4	3.3	3.0	3.2	4.3	3.7	2.4	2.3	3.0	4.4	5.9	5.4	5.2	6.0	6.7	7.7	7.8	5.7	6.1	7.3	8.9	5.0
9	8.4	8.0	7.1	8.6	9.4	9.3	9.0	9.7	9.0	7.2	4.3	2.1	2.1	2.7	4.3	3.6	1.8	5.3	3.2	4.2	6.0	7.7	9.4	7.3	6.2
10	5.3	6.1	7.7	7.7	7.7	6.1	3.7	3.6	4.3	4.3	3.6	4.6	6.6	7.2	7.8	8.0	7.0	7.4	10.1	8.4	8.6	6.3	8.0	7.7	6.6
11	7.4	5.4	4.9	5.3	4.8	6.5	5.4	4.5	5.1	6.3	9.2	9.6	10.5	10.7	12.7	11.7	11.9	11.4	10.3	11.0	8.9	8.5	8.9	5.8	8.2
12	5.8	9.5	10.2	9.4	9.9	7.9	7.4	9.9	9.8	10.1	10.6	10.0	9.3	10.7	11.5	11.6	10.6	10.2	8.5	8.3	8.6	8.5	6.7	6.8	9.2
13	8.4	9.5	11.7	8.8	3.8	3.9	4.3	2.7	3.5	4.8	3.4	2.8	5.4	5.7	7.7	9.3	8.9	9.6	8.1	8.2	10.5	9.2	9.7	10.5	7.1
14	12.1	11.2	9.3	10.8	11.5	10.5	8.9	10.9	13.0	15.1	15.5	16.7	18.1	20.6	21.2	22.1	20.5	17.7	16.2	15.5	14.5	14.6	15.1	14.9	14.9
15	17.4	17.9	13.0	14.4	13.9	13.4	15.6	16.7	14.5	10.8	8.6	5.4	3.6	3.4	5.3	6.9	4.0	3.4	1.7	9.1	9.4	9.5	9.0	8.2	9.8
16	8.0	7.2	5.9	5.6	4.2	3.6	3.0	4.3	6.8	7.9	6.4	6.5	7.3	7.8	8.2	5.5	7.1	5.3	1.0	2.4	8.0	8.3	8.2	8.4	6.1
17	7.5	6.5	6.2	5.7	6.2	7.0	6.9	8.2	9.3	7.6	8.6	8.3	8.2	8.9	9.8	10.1	10.7	10.3	8.6	7.8	8.8	11.3	10.9	10.9	8.5
18	9.7	7.5	8.7	8.6	6.8	7.5	8.9	9.0	7.8	6.1	6.2	7.4	8.7	7.9	7.4	8.2	7.4	9.7	7.9	6.8	6.2	5.0	5.5	9.4	7.7
19	10.1	8.9	10.1	11.0	10.8	10.8	9.4	9.0	9.4	5.0	3.6	4.0	5.1	8.5	3.4	1.2	7.1	6.7	5.3	11.7	10.4	12.3	8.6	9.9	8.0
20	4.3	6.6	7.3	8.1	9.4	9.9	7.3	8.0	7.6	8.0	7.2	6.4	6.0	5.6	5.0	4.7	3.4	2.8	2.3	4.5	6.8	7.5	7.8	7.2	6.4
21	7.0	8.1	8.3	8.2	7.9	8.0	6.4	6.4	6.5	5.4	3.4	4.0	4.8	4.8	5.0	5.5	6.1	6.1	9.1	9.5	9.6	9.2	9.2	9.3	7.0
22	9.0	8.7	8.3	7.8	7.2	6.8	5.6	6.6	7.3	6.9	6.8	5.7	4.8	4.6	4.8	7.0	10.9	11.4	10.0	11.5	11.6	9.6	8.7	6.9	7.9
23	6.1	7.7	7.6	9.6	7.0	5.2	4.9	5.6	7.4	8.2	7.9	8.2	7.4	6.6	6.8	7.0	5.8	6.0	6.6	7.1	8.3	6.7	8.0	8.2	7.1
24	8.4	7.9	7.5	8.9	10.2	8.3	7.0	6.7	6.0	7.6	7.8	6.8	5.7	5.9	6.3	7.2	3.1	4.7	6.0	6.0	6.2	5.8	5.9	8.6	6.9
25	10.0	10.7	10.3	8.8	8.0	9.6	7.8	8.4	6.9	5.4	5.1	5.6	6.2	6.5	4.3	6.4	6.3	8.3	7.3	8.8	7.0	10.1	11.0	10.8	7.9
26	11.3	11.2	9.1	8.7	8.0	7.1	5.7	5.4	5.5	5.6	5.7	6.1	5.8	7.7	5.8	9.4	12.0	11.5	10.0	11.7	11.3	9.1	9.1	9.7	8.4
27	14.7	14.9	12.1	13.1	14.1	13.4	14.4	16.1	15.2	14.3	14.1	13.9	13.8	12.2	14.0	12.8	13.2	10.1	7.6	8.6	5.3	9.2	12.8	9.4	12.5
28	10.3	8.9	11.9	11.6	10.5	10.5	10.9	11.1	9.4	7.7	6.1	5.7	4.4	4.1	3.2	3.7	5.2	8.1	9.9	10.4	10.7	8.7	7.9	8.1	8.3
29	9.4	9.8	9.9	9.6	9.7	8.9	8.4	8.3	8.5	8.2	7.6	6.5	5.3	4.8	4.7	5.3	6.0	6.8	5.4	7.9	8.4	9.4	10.0	9.3	7.8
30	9.5	9.8	7.4	7.0	7.1	5.4	4.6	3.6	2.8	1.9	2.1	3.6	6.9	7.9	7.7	6.8	4.6	5.9	6.4	7.9	7.0	6.5	8.4	8.6	6.2
AVG	8.8	8.9	8.6	8.5	8.0	7.8	7.3	7.8	7.8	7.3	6.9	6.8	7.3	7.7	7.8	7.9	7.9	8.0	7.3	8.3	8.4	8.4	8.6	8.7	7.9

Site Information:

Project: wind monitoring
Location: clovis nm
Elevation: 1365 m

Sensor on channel 3:

wind speed 3 40m m/s
Height: 40m
Serial #: 51187

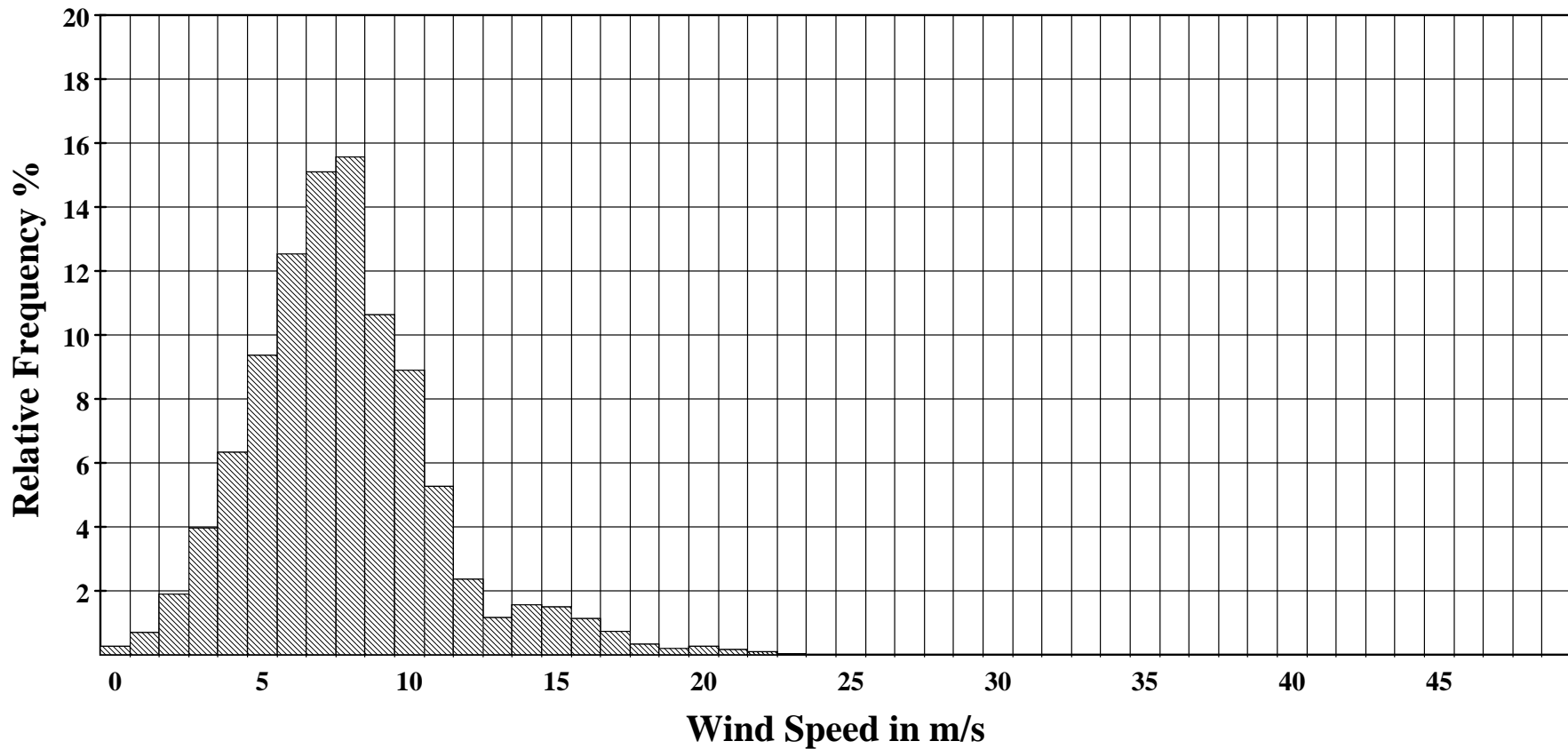
April 2012

Frequency Distribution Ch 3

SITE 0001

NMSU ASC at Clovis

Frequency Distribution



Site Information:

Project: wind monitoring
Location: clovis nm
Elevation: 1365 m

Sensor on channel 3:

wind speed 3 40m m/s
Height: 40m
Serial #: 51187

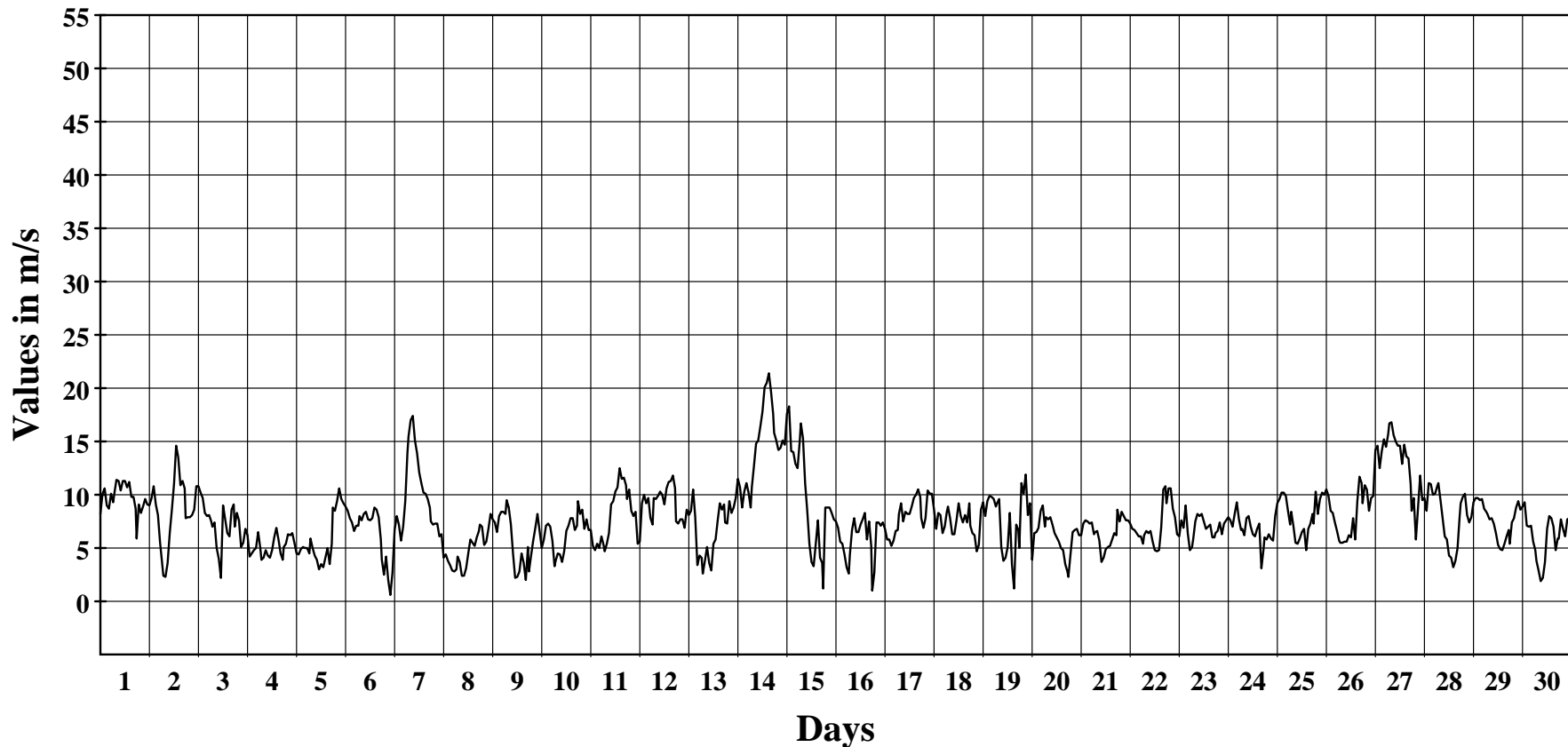
April 2012

Hourly Averages Graph Ch 3

SITE 0001

NMSU ASC at Clovis

Average Hourly Values



Average Value: 7.7

Site Information:

Project: wind monitoring

Location: clovis nm

Elevation: 1365 m

Sensor on channel 3:

wind speed 3 40m m/s

Height: 40m Units: m/s

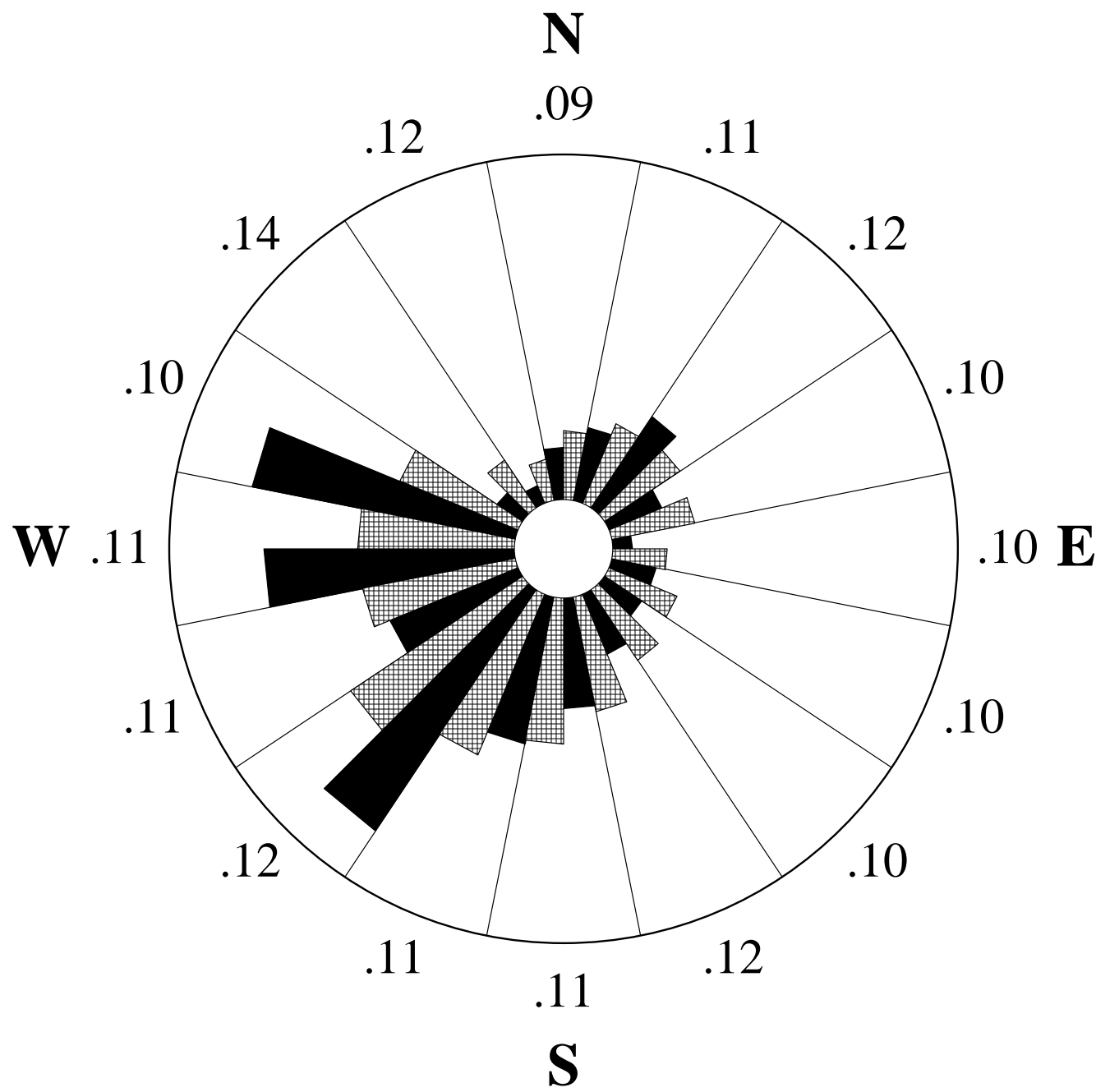
Serial #: 51187

April 2012**Hourly Averages Table Ch 3**

SITE 0001

NMSU ASC at Clovis

Day	Hour																							AVG	
	0	1	2	3	4	5	6	7	8	9	10	11	12	13	14	15	16	17	18	19	20	21	22		23
1	8.2	10.1	10.6	9.0	8.7	10.1	9.3	10.1	11.4	11.3	10.4	11.3	11.3	10.7	11.2	9.8	9.8	8.7	5.9	9.1	8.3	8.9	9.6	9.1	9.7
2	9.0	9.7	10.8	9.1	8.1	5.5	3.5	2.4	2.3	3.6	6.4	8.6	11.0	14.6	13.5	10.9	11.3	10.6	7.8	7.9	7.9	8.1	8.6	10.8	8.4
3	10.8	10.2	9.7	8.3	8.0	8.1	7.5	7.0	7.4	5.0	4.0	2.2	9.0	7.7	6.4	6.1	8.6	9.1	7.0	8.3	7.6	5.1	5.5	6.8	7.3
4	6.2	4.3	4.5	4.8	5.0	6.5	5.0	3.9	4.1	4.8	4.3	4.1	4.8	6.0	6.9	5.8	4.5	3.9	5.1	5.4	6.3	6.2	6.4	5.5	5.2
5	4.5	4.4	4.9	5.1	5.0	5.0	4.5	5.9	5.0	4.3	3.9	3.0	3.5	3.2	4.1	5.0	3.5	5.4	8.8	8.5	9.4	10.6	9.6	9.2	5.7
6	8.9	8.5	7.8	7.4	6.6	7.1	7.1	8.0	7.6	8.2	8.4	7.7	7.6	7.8	8.8	8.6	7.9	5.8	3.9	2.5	4.2	2.0	0.6	2.7	6.5
7	6.7	8.0	7.2	5.7	7.0	9.4	13.9	15.5	17.0	17.4	15.1	13.9	12.1	11.1	10.3	10.1	9.6	8.8	7.5	7.2	7.3	7.3	6.1	6.3	10.0
8	4.1	4.4	3.8	3.4	2.9	2.8	3.0	4.2	3.7	2.4	2.4	3.1	4.5	5.8	5.5	5.3	6.0	6.6	7.2	7.0	5.3	5.6	6.8	8.2	4.7
9	7.7	7.4	6.5	8.0	8.4	8.4	8.2	9.5	8.8	7.3	4.5	2.2	2.3	2.8	4.5	3.6	2.0	5.1	2.8	4.3	5.7	6.9	8.2	6.6	5.9
10	5.0	5.8	7.1	7.3	7.0	5.7	3.3	3.8	4.5	4.4	3.7	4.7	6.6	7.1	7.8	7.8	6.7	7.1	9.4	8.2	8.6	6.8	7.7	6.7	6.4
11	6.7	5.3	4.8	5.4	5.0	6.1	5.3	4.7	5.4	6.4	9.1	9.4	10.3	10.7	12.5	11.5	11.6	10.9	9.6	10.5	8.5	8.0	8.4	5.4	8.0
12	5.6	9.2	10.0	9.2	9.7	7.8	7.2	9.7	9.6	9.9	10.3	10.0	9.1	10.6	11.2	11.3	11.8	10.6	7.5	7.3	7.7	7.7	6.9	8.6	9.1
13	8.1	8.5	10.5	7.9	3.4	4.3	4.1	2.6	3.8	5.1	3.6	2.9	5.4	5.8	7.6	9.2	8.6	9.1	7.4	7.3	9.4	8.3	8.8	9.7	6.7
14	11.5	10.7	8.8	10.3	11.1	10.2	8.8	10.7	12.7	14.8	15.1	16.4	17.8	20.1	20.5	21.4	19.7	17.6	15.8	15.1	14.2	14.4	15.1	14.7	14.5
15	17.6	18.3	14.1	14.0	12.9	12.5	15.0	16.7	15.3	11.1	8.5	5.4	3.7	3.3	5.4	7.6	4.1	3.6	1.2	8.8	8.8	8.8	8.3	7.7	9.7
16	7.5	6.9	5.6	5.4	4.4	3.2	2.6	4.4	6.7	7.8	6.5	6.5	7.2	7.7	8.3	5.8	7.5	5.2	1.0	2.7	7.4	7.4	7.1	7.4	5.9
17	6.8	5.8	5.8	5.2	5.7	6.6	6.7	8.2	9.2	7.5	8.4	8.2	8.3	8.9	9.7	10.0	10.5	9.8	7.8	6.9	7.8	10.4	10.1	10.1	8.1
18	8.6	6.8	8.3	8.1	6.4	7.0	8.4	8.9	7.8	6.3	6.3	7.6	9.2	8.0	7.4	8.1	7.4	9.2	7.1	6.4	6.2	4.7	5.3	8.6	7.4
19	9.3	8.0	9.4	9.9	9.8	9.6	8.9	9.2	9.6	5.1	3.8	4.1	5.1	8.3	3.5	1.2	7.2	6.7	5.0	11.1	10.1	11.9	8.1	9.2	7.7
20	3.9	6.4	6.5	6.9	8.5	9.0	7.0	7.9	7.7	7.9	7.2	6.4	6.0	5.6	5.0	4.8	3.5	2.8	2.3	4.4	6.5	6.7	6.8	6.2	6.1
21	6.2	7.3	7.6	7.5	7.3	7.4	6.3	6.5	6.6	5.7	3.7	4.1	4.9	5.1	5.2	5.8	6.4	6.2	8.6	7.5	8.4	8.0	7.6	7.6	6.6
22	7.3	6.8	6.7	6.4	6.1	6.1	5.4	6.2	6.6	6.4	6.6	5.6	4.8	4.7	4.8	6.9	10.5	10.8	9.2	10.6	10.6	8.7	7.9	6.3	7.2
23	6.1	7.6	6.9	9.0	6.4	4.8	5.1	5.8	7.5	8.2	8.0	8.2	7.5	6.8	7.0	7.2	6.0	6.4	6.6	7.4	6.3	7.3	7.6	6.9	6.9
24	7.9	7.6	7.0	8.2	9.3	7.7	6.7	6.8	6.2	7.8	8.0	7.0	6.3	6.1	6.8	7.3	3.1	4.9	6.0	5.8	6.3	5.9	5.7	8.0	6.8
25	9.2	9.6	10.2	10.2	9.9	8.5	7.2	8.4	7.1	5.5	5.4	5.9	6.5	6.8	4.8	6.8	7.3	8.2	7.3	10.3	8.2	9.6	10.2	10.0	8.0
26	10.5	9.9	8.5	8.3	7.4	6.6	5.7	5.5	5.5	5.6	5.6	6.2	6.0	7.8	5.8	9.4	11.7	11.1	9.2	10.9	10.5	8.5	9.7	9.9	8.2
27	14.2	14.6	12.5	14.1	15.2	14.5	15.7	16.7	16.8	15.6	15.0	14.6	14.6	12.9	14.7	13.6	13.4	11.0	8.5	9.7	5.8	8.8	11.8	9.5	13.1
28	9.7	8.5	11.1	11.0	10.0	10.1	10.8	11.1	9.5	7.8	6.1	5.8	4.3	4.1	3.2	3.8	5.0	8.0	9.3	9.8	10.1	8.1	7.4	7.9	8.0
29	9.3	9.7	9.7	9.5	9.6	8.7	8.4	8.2	7.7	7.8	7.3	6.4	5.3	4.9	4.8	5.4	6.1	6.7	5.4	7.4	7.8	8.8	9.4	8.6	7.6
30	8.9	9.3	7.1	7.0	7.1	5.6	4.8	3.8	2.9	1.9	2.3	3.7	6.8	8.0	7.8	7.0	4.8	5.9	5.9	7.7	6.8	6.1	7.7	7.8	6.1
AVG	8.2	8.3	8.1	8.1	7.7	7.5	7.2	7.7	7.9	7.4	7.0	6.8	7.4	7.8	7.8	7.9	7.9	7.8	6.9	7.8	8.0	7.8	8.0	8.1	7.7



April 2012

Wind Rose Ch 3, 8

SITE 0001

NMSU ASC at Clovis

Site Information:

Project: wind monitoring

Location: clovis nm

Elevation: 1365 m

Anemometer on channel 3:

wind speed 3 40m m/s

Height: 40m

Serial #: 51187

Vane on channel 8:

#200P Wind Vane

Height: 40 m

Serial #:

Outer Numbers are Average TIs for speeds greater than 4.5 m/s

Inner Circle = 0%

Outer Circle = 20%

■ Percent of Total Wind Energy

▨ Percent of Total Time

Site Information:

Project: wind monitoring
Location: clovis nm
Elevation: 1365 m

Sensor on channel 4:

windspeed 4 30m, m/s
Height: 30 m
Serial #: 51180

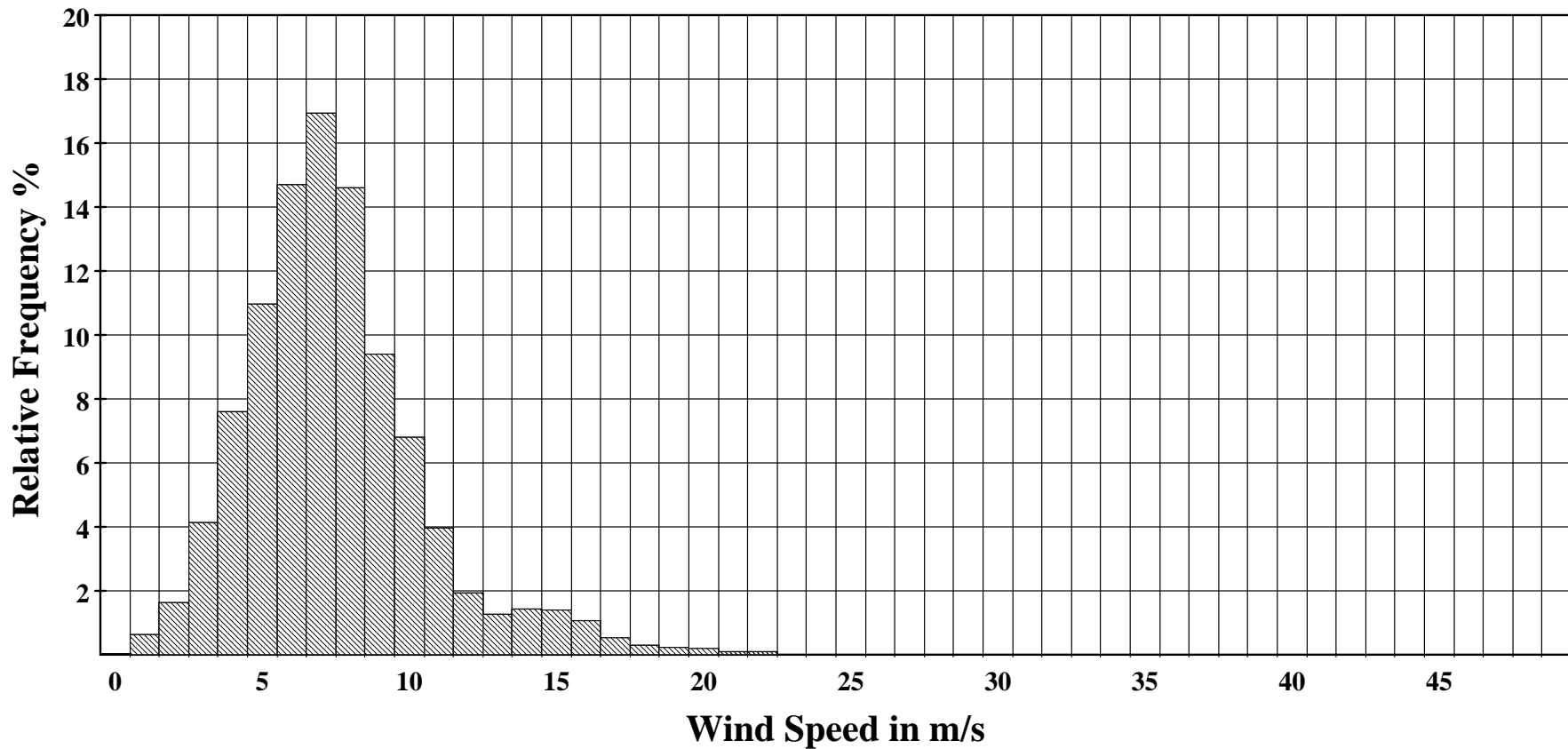
April 2012

Frequency Distribution Ch 4

SITE 0001

NMSU ASC at Clovis

Frequency Distribution



Site Information:

Project: wind monitoring
Location: clovis nm
Elevation: 1365 m

Sensor on channel 4:

windspeed 4 30m, m/s
Height: 30 m
Serial #: 51180

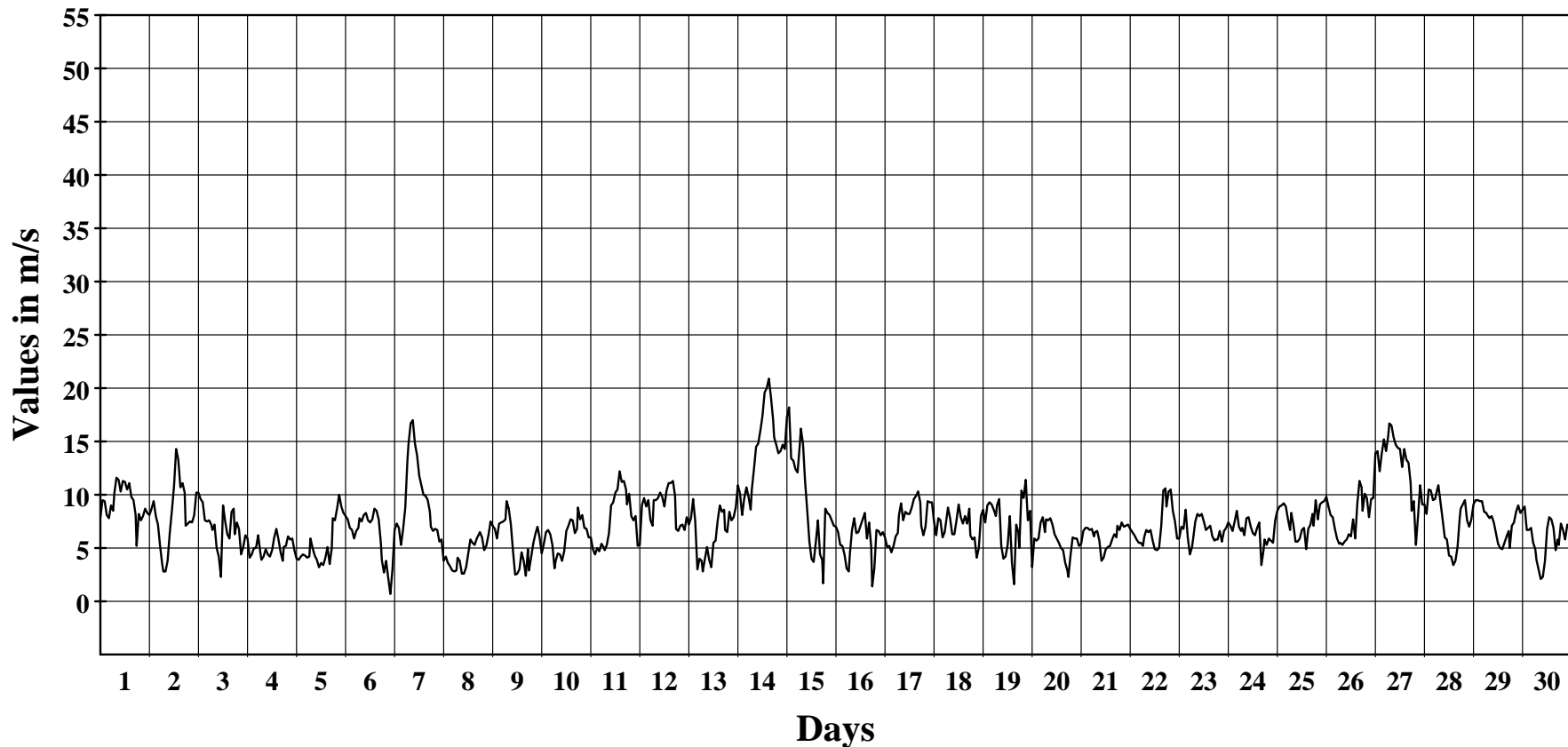
April 2012

Hourly Averages Graph Ch 4

SITE 0001

NMSU ASC at Clovis

Average Hourly Values



Average Value: 7.4

Site Information:

Project: wind monitoring

Location: clovis nm

Elevation: 1365 m

Sensor on channel 4:

windspeed 4 30m, m/s

Height: 30 m Units: m/s

Serial #: 51180

April 2012**Hourly Averages Table Ch 4**

SITE 0001

NMSU ASC at Clovis

Day	Hour																							AVG	
	0	1	2	3	4	5	6	7	8	9	10	11	12	13	14	15	16	17	18	19	20	21	22		23
1	7.9	9.5	9.4	8.1	7.8	9.0	8.5	10.1	11.6	11.4	10.3	11.3	11.2	10.5	11.1	9.8	9.5	8.1	5.2	8.2	7.6	8.0	8.7	8.3	9.2
2	8.1	8.7	9.4	8.0	7.2	5.2	3.5	2.8	2.8	3.8	6.4	8.5	10.8	14.3	13.3	10.7	11.1	10.2	7.1	7.3	7.5	7.4	8.1	10.2	8.0
3	10.2	9.6	9.3	7.6	7.5	7.6	7.2	6.7	7.2	5.0	4.2	2.3	9.0	7.5	6.3	5.9	8.4	8.7	6.3	7.4	6.8	4.4	5.1	6.3	6.9
4	5.9	4.1	4.4	5.0	5.0	6.2	4.6	3.9	4.2	4.9	4.4	4.2	4.8	6.0	6.8	5.8	4.6	3.8	5.1	5.2	6.1	5.8	5.9	4.8	5.1
5	4.0	3.9	4.2	4.4	4.3	4.1	4.2	5.9	5.0	4.3	3.9	3.2	3.6	3.4	4.1	5.1	3.5	5.0	7.8	7.6	8.7	10.0	8.9	8.3	5.3
6	8.0	7.7	6.9	6.7	5.9	6.6	6.9	7.8	7.5	8.1	8.3	7.6	7.4	7.7	8.7	8.5	7.7	5.5	3.9	2.7	3.8	2.2	0.7	3.0	6.2
7	6.7	7.3	6.9	5.3	6.8	8.8	13.2	14.8	16.7	17.0	14.8	13.7	11.8	10.9	10.0	9.9	9.5	8.4	7.0	6.6	6.8	6.7	5.6	5.8	9.6
8	3.8	4.2	3.6	3.3	2.9	2.8	2.9	4.1	3.8	2.6	2.6	3.2	4.5	5.8	5.5	5.3	5.9	6.3	6.5	6.0	4.8	5.2	6.2	7.5	4.6
9	7.1	6.8	5.9	7.3	7.4	7.5	7.7	9.4	8.7	7.2	4.7	2.5	2.6	3.0	4.6	3.8	2.4	4.9	2.9	4.1	5.4	6.3	7.0	6.0	5.6
10	4.5	5.4	6.5	6.7	6.3	5.3	3.1	3.8	4.5	4.4	3.8	4.7	6.6	7.1	7.7	7.6	6.4	6.8	8.8	7.7	8.1	6.9	6.8	6.0	6.1
11	6.0	4.9	4.4	5.0	4.7	5.4	5.1	4.8	5.3	6.4	9.0	9.3	10.2	10.5	12.2	11.3	11.3	10.5	9.1	10.1	8.0	7.6	8.0	5.2	7.7
12	5.3	9.0	9.7	8.9	9.5	7.6	7.1	9.5	9.5	9.7	10.2	9.8	8.9	10.4	11.1	11.1	11.3	9.9	6.8	6.6	7.1	7.2	6.7	7.9	8.8
13	7.2	7.8	9.6	7.5	3.0	4.0	3.8	2.8	4.0	5.1	3.9	3.2	5.5	5.7	7.6	9.0	8.4	8.6	6.7	6.5	8.4	7.6	7.9	8.8	6.4
14	10.9	10.1	8.1	9.7	10.7	9.8	8.6	10.5	12.4	14.5	14.8	16.0	17.4	19.6	20.0	20.9	19.1	17.0	15.4	14.7	13.9	14.1	14.7	14.3	14.1
15	17.3	18.2	13.4	13.2	12.4	12.1	14.6	16.3	14.8	11.2	8.5	5.6	4.0	3.7	5.5	7.6	4.4	3.9	1.7	8.7	8.3	8.1	7.6	7.1	9.5
16	7.0	6.5	5.3	5.2	4.4	3.1	2.8	4.5	6.7	7.8	6.4	6.5	7.1	7.7	8.3	5.9	7.4	5.1	1.4	3.1	6.7	6.6	6.3	6.5	5.8
17	6.0	5.1	5.3	4.6	5.2	6.1	6.4	8.1	9.2	7.6	8.4	8.2	8.2	8.8	9.6	9.9	10.3	9.3	7.1	6.2	7.0	9.4	9.3	9.3	7.7
18	7.5	6.3	7.8	7.6	6.0	6.5	8.0	8.8	7.8	6.3	6.3	7.6	9.1	7.9	7.3	8.0	7.3	8.7	6.2	5.8	6.0	4.1	5.0	8.0	7.1
19	8.6	7.4	9.0	9.3	9.1	8.6	8.0	9.0	9.6	5.2	4.0	4.2	5.3	8.0	3.6	1.6	7.2	6.5	5.0	10.4	9.7	11.4	7.6	8.5	7.4
20	3.2	5.9	5.7	5.9	7.4	7.9	6.5	7.7	7.6	7.8	7.2	6.3	5.9	5.5	5.0	4.8	3.6	2.9	2.3	4.3	6.0	5.9	5.9	5.2	5.7
21	5.4	6.6	6.9	6.9	6.7	6.8	6.1	6.5	6.6	5.7	3.8	4.1	4.9	5.1	5.2	5.8	6.3	6.0	7.1	6.7	7.4	7.0	7.1	7.2	6.2
22	6.8	6.5	6.2	5.8	5.5	5.5	5.2	6.0	6.7	6.5	6.7	5.7	4.9	4.8	5.0	7.0	10.4	10.6	8.9	10.3	10.5	8.5	7.5	5.9	7.0
23	5.9	7.0	6.8	8.6	6.0	4.4	5.1	5.9	7.5	8.2	8.0	8.2	7.5	6.7	6.9	7.1	6.1	5.7	5.8	5.8	6.6	5.6	6.6	6.9	6.6
24	7.4	7.1	6.6	7.5	8.5	7.0	6.6	6.9	6.2	7.8	7.9	7.0	6.4	6.2	6.9	7.4	3.4	4.8	5.8	5.3	5.9	5.7	5.5	7.6	6.6
25	8.5	8.9	9.0	9.2	8.9	7.7	6.7	8.3	7.2	5.6	5.6	5.9	6.7	6.9	4.9	6.8	7.2	8.2	7.1	9.5	7.7	9.1	9.3	9.4	7.7
26	9.8	8.9	8.1	7.9	6.8	5.9	5.4	5.5	5.3	5.6	5.8	6.3	6.1	7.7	5.9	9.2	11.3	10.7	8.5	10.1	9.7	7.9	9.6	9.7	7.8
27	13.9	14.1	12.2	13.9	15.2	14.1	15.5	16.7	16.5	15.4	14.7	14.4	14.3	12.6	14.3	13.3	13.0	11.1	8.5	9.4	5.3	8.0	10.9	9.1	12.8
28	9.1	8.2	10.5	10.4	9.5	9.6	10.5	10.9	9.3	7.7	6.0	5.8	4.3	4.2	3.4	3.8	5.1	7.8	8.7	9.1	9.5	7.6	7.0	7.7	7.7
29	9.1	9.5	9.5	9.4	9.4	8.4	8.3	8.1	7.8	8.0	7.4	6.4	5.4	5.0	4.9	5.5	6.1	6.6	5.0	7.1	7.4	8.4	9.0	8.3	7.5
30	8.6	8.9	6.7	6.7	6.9	5.5	4.9	3.9	3.0	2.1	2.3	3.8	6.8	7.9	7.7	6.9	4.8	5.8	5.3	7.3	6.7	5.8	7.2	7.0	5.9
AVG	7.7	7.8	7.6	7.5	7.2	7.0	6.9	7.7	7.8	7.4	7.0	6.8	7.4	7.7	7.8	7.8	7.8	7.6	6.4	7.3	7.4	7.3	7.4	7.5	7.4

Site Information:

Project: wind monitoring

Location: clovis nm

Elevation: 1365 m

Sensor on channel 9:

NRG 110S Temp, C

Height: 3 m Units: C

Serial #:

April 2012**Hourly Averages Table Ch 9**

SITE 0001

NMSU ASC at Clovis

Day	Hour																								AVG
	0	1	2	3	4	5	6	7	8	9	10	11	12	13	14	15	16	17	18	19	20	21	22	23	
1	10.5	11.4	10.7	9.2	8.3	9.0	13.6	19.5	23.6	25.4	26.3	27.4	28.6	29.1	29.1	28.8	28.2	24.8	18.1	15.1	13.1	12.9	11.3	10.7	18.5
2	9.9	10.2	9.2	6.9	4.9	4.6	10.2	15.3	18.1	19.9	21.3	22.2	22.0	20.4	19.4	18.7	15.5	13.0	9.2	6.6	6.1	5.0	4.4	5.5	12.4
3	4.4	4.2	4.3	4.5	4.0	5.1	6.1	7.3	8.7	9.8	8.0	9.9	10.2	11.0	11.6	11.6	11.2	8.3	6.7	6.0	4.8	4.2	3.8	2.5	7.0
4	1.3	-0.9	-1.4	-1.0	0.6	1.5	3.7	5.7	8.4	10.7	12.8	14.8	16.1	17.3	18.0	18.6	18.5	17.1	12.4	9.8	8.4	7.3	6.5	5.6	8.8
5	5.0	4.7	4.2	3.4	3.4	4.2	8.1	11.9	15.6	18.7	21.8	24.4	26.1	27.4	28.0	27.3	26.2	23.4	19.8	16.4	15.0	14.3	12.5	11.2	15.5
6	9.9	8.9	7.6	7.7	7.0	7.8	8.9	11.1	15.4	18.5	21.1	23.9	26.1	27.7	27.1	27.4	26.1	22.7	18.7	16.3	15.5	15.9	16.0	12.0	16.6
7	11.2	10.8	9.1	10.5	10.0	9.5	11.3	11.6	13.2	14.3	16.0	17.3	18.4	18.7	18.5	18.2	16.7	15.3	13.2	10.5	7.7	7.1	6.8	5.7	12.6
8	6.8	6.9	7.1	8.0	8.4	8.2	9.8	11.6	13.7	16.0	17.3	19.1	21.1	22.3	23.8	24.7	25.0	22.5	16.2	14.4	13.0	12.0	10.7	12.0	14.6
9	11.2	11.3	10.4	9.6	10.8	11.0	13.8	17.8	20.1	21.5	23.3	25.8	26.3	26.7	25.5	25.0	24.9	22.0	19.2	16.7	15.1	13.9	13.6	11.8	17.8
10	11.0	10.3	10.1	10.8	9.7	10.1	14.2	17.7	20.2	22.1	24.2	25.8	27.4	28.0	27.2	25.8	22.9	20.2	19.6	17.2	14.7	14.1	13.6	13.1	17.9
11	13.2	12.6	13.6	13.1	12.4	12.5	16.6	19.0	19.7	21.7	24.4	25.5	26.7	26.7	25.5	24.5	23.4	21.6	19.8	18.9	17.7	15.4	14.6	13.8	18.9
12	14.4	15.1	15.1	14.9	14.7	14.7	14.6	15.9	18.5	20.1	21.2	22.9	24.0	25.5	26.3	26.5	23.3	21.6	16.8	13.9	11.9	12.1	11.6	10.4	17.7
13	10.2	9.6	10.7	9.8	6.0	6.1	9.8	14.9	18.1	19.5	20.2	21.9	23.0	23.1	23.8	23.6	23.3	22.2	19.6	16.8	17.0	17.3	15.5	14.7	16.5
14	16.8	16.4	15.5	15.7	16.1	15.8	17.0	19.0	21.6	23.4	24.2	25.3	26.3	25.7	25.3	24.6	23.8	20.0	14.1	11.1	9.4	7.9	7.3	6.7	17.9
15	6.2	5.6	4.4	3.8	3.3	3.7	5.8	7.8	10.2	12.8	14.2	15.1	15.9	16.7	18.1	17.1	17.8	16.0	13.1	11.6	9.1	8.2	7.4	6.5	10.4
16	5.6	5.0	4.1	3.5	3.6	5.1	9.7	12.3	14.7	16.6	17.8	18.3	19.3	19.4	18.3	18.8	18.6	16.5	14.2	12.4	9.1	8.7	7.6	7.3	11.9
17	6.5	5.8	3.8	3.6	3.6	5.5	10.6	14.2	17.3	19.8	22.1	23.0	24.2	24.7	25.3	25.1	24.6	22.3	16.6	13.4	12.6	13.8	14.2	12.7	15.2
18	9.6	8.3	10.5	10.2	8.4	9.9	13.9	16.8	19.7	22.8	25.3	26.4	26.9	27.4	28.4	29.0	29.0	25.7	19.9	17.1	17.0	16.5	15.6	14.4	18.7
19	14.1	10.4	10.0	10.1	10.1	10.4	14.5	19.6	21.1	21.9	25.0	25.5	24.9	21.6	21.6	23.3	21.6	15.7	13.3	11.0	10.8	9.9	9.3	9.1	16.0
20	8.4	8.2	7.2	6.6	7.1	8.7	11.0	12.9	14.9	16.6	17.5	18.8	19.7	20.5	20.6	20.8	20.4	19.5	15.3	13.0	10.7	9.7	9.7	8.8	13.6
21	8.2	6.5	5.9	5.1	4.3	6.7	10.8	14.4	17.1	20.0	23.9	25.8	27.1	27.6	27.9	27.6	26.8	25.0	20.1	18.0	16.1	14.4	13.4	13.6	16.9
22	12.1	11.2	10.1	9.1	8.1	10.1	14.9	19.0	21.3	23.4	24.9	26.3	27.3	28.2	28.6	28.0	25.9	23.6	21.4	19.4	16.8	14.8	13.2	12.2	18.7
23	12.8	11.5	11.3	10.7	10.2	10.7	13.8	16.7	19.3	21.0	22.7	23.9	24.8	25.9	27.0	27.2	26.4	23.4	19.7	18.0	15.2	14.6	13.3	12.7	18.0
24	12.6	11.7	11.1	10.6	10.7	12.6	17.4	20.7	24.9	28.4	29.8	30.9	32.3	32.9	31.8	31.0	29.4	27.1	24.0	20.6	17.9	17.9	18.8	17.2	21.8
25	15.4	16.4	15.4	15.7	14.6	16.5	21.7	27.2	30.8	32.7	33.5	34.3	34.6	34.6	34.8	34.0	30.8	30.2	27.3	25.9	23.6	24.3	22.7	23.3	25.8
26	22.0	21.2	19.0	18.3	18.7	18.6	22.6	24.6	26.0	28.0	30.3	31.8	32.0	31.4	32.6	32.8	31.9	30.8	26.5	25.2	23.9	22.1	20.3	17.3	25.3
27	15.5	14.1	13.3	13.2	13.1	13.5	15.1	17.0	18.4	20.4	22.4	24.1	25.1	25.7	26.2	26.0	25.8	24.9	21.1	19.2	17.9	15.8	18.4	16.8	19.3
28	14.2	12.5	13.1	11.5	10.3	11.1	13.0	14.7	16.3	17.8	19.6	20.6	21.4	22.7	23.8	24.1	23.8	22.0	19.1	17.3	16.0	14.6	13.2	14.2	16.9
29	14.7	14.3	14.0	13.3	12.4	12.4	14.0	15.7	18.0	20.3	21.5	23.2	24.2	24.9	25.6	26.0	26.1	25.1	21.4	19.3	18.5	18.1	17.7	17.0	19.1
30	17.2	16.7	16.7	17.1	16.6	17.0	18.0	19.0	21.7	24.4	26.9	28.0	28.9	29.8	29.9	29.7	29.6	28.9	22.5	19.2	16.3	14.8	18.2	17.4	21.9
AVG	11.0	10.4	9.9	9.5	9.1	9.8	12.8	15.7	18.2	20.3	22.0	23.4	24.4	24.8	25.0	24.9	23.9	21.7	18.0	15.7	14.0	13.2	12.7	11.9	16.8

**Energy production estimated for April 2012 at
the Agricultural Science Center at Clovis**

Wind Speed (m/s)	# of hours at given wind speed	Power Curve ¹ (kW)	Energy Production (kWh)
0	0	0	0
1	5	0	0
2	8	0	0
3	22	12	268
4	37	77	2,830
5	57	150	8,517
6	70	288	20,191
7	84	457	38,228
8	96	682	65,653
9	101	971	98,332
10	69	1,234	84,784
11	70	1,470	102,568
12	36	1,500	54,300
13	15	1,500	22,200
14	9	1,500	13,500
15	11	1,500	16,500
16	9	1,500	13,500
17	10	1,500	14,250
18	5	1,500	7,950
19	1	1,500	1,950
20	2	1,500	3,300
Total	716		568,839
April 2012 Monthly Capacity Factor			52.70%

These results are only estimates, therefore should not be considered as a feasibility analysis nor be intended as a wind farm development analysis.

¹ Power Curve approximated for a GE 1.5 MW Wind Turbine @ 65 m hub height.